



Jersey

ROAD TRAFFIC (ST. HELIER AMENDMENTS) (No. 2) (JERSEY) ORDER 2009

Arrangement

Article

1	Road Traffic (St. Helier) (Jersey) Order 1996 amended.....	3
2	Article 6 amended	3
3	Article 11 amended	3
4	Article 27A repealed	4
5	Article 28 amended	4
6	Article 29 substituted	4
7	Article 32 amended	5
8	Article 39 amended	5
9	Schedule 4 amended	5
10	Schedule 8 amended	6
11	Schedule 9 substituted.....	15
12	Schedule 10 amended	25
13	Schedule 1 to the Road Traffic (Disabled Persons) (Parking) (Jersey) Order 2002 amended.....	26
14	Citation and commencement.....	27



Jersey

ROAD TRAFFIC (ST. HELIER AMENDMENTS) (No. 2) (JERSEY) ORDER 2009

Made

18th December 2009

Coming into force

in accordance with Article 14

THE MINISTER FOR TRANSPORT AND TECHNICAL SERVICES, in pursuance of Articles 62, 63, 64 and 84 of the Road Traffic (Jersey) Law 1956¹, and after consultation with the Connétable of St. Helier, orders as follows –

1 Road Traffic (St. Helier) (Jersey) Order 1996 amended

- (1) The Road Traffic (St. Helier) (Jersey) Order 1996² is amended as set out in Articles 2 to 12.
- (2) A reference in Articles 2 to 12 to an Article or Schedule is a reference to the Article or Schedule of that number in the Road Traffic (St. Helier) (Jersey) Order 1996.

2 Article 6 amended

For Article 6(1) there is substituted the following paragraph –

“(1) A vehicle shall not –

- (a) wait on a road specified in the first and second columns of Schedule 4;
- (b) except as provided by Parts 3 and 4 and Schedule 8, wait on a road within 10 yards of its junction with another road; or
- (c) except as provided by Part 4 and Article 39, stop on a road specified in the first and second columns of Part 1 of Schedule 10 or on a footway or cycle track specified in the first and second columns of Part 2 of that Schedule.”.

3 Article 11 amended

In Article 11(2) for the words “Article 29” there are substituted the words “Articles 29B and 29C”.

4 Article 27A repealed

Article 27A is repealed.

5 Article 28 amended

In Article 28 for the definition “zone” there are substituted the following definitions –

“‘St. Thomas’ Zone’ means the area bounded by the red line in the plan labelled Plan D in Part 1 of Schedule 9;”;

“‘zone’ means the Richmond Road Zone, Cheapside Zone, St. Mark’s Zone or St. Thomas’ Zone.”.

6 Article 29 substituted

For Article 29 there are substituted the following Articles –

“29 Permit parking in zones

For the purposes of this Part, a vehicle is parked in a place, on a day and at a time in a zone with a permit if –

- (a) there is displayed in the vehicle a resident’s parking permit or a business parking permit that permits the vehicle to be parked in that place, on that day and at that time; or
- (b) the vehicle is parked in that place, on that day and at that time with the Connétable’s written permission.

29A Use of parking places restricted to permit parking at specified times

A vehicle shall not be parked –

- (a) at any time in a parking place specified in Part 2 of Schedule 9;
- (b) between midnight and 8 a.m. or 6 p.m. and midnight on any day in a parking place specified in Part 3 of Schedule 9;
- (c) between midnight and 5 a.m. or 6 p.m. and midnight Monday to Saturday or at any time on a Sunday in a parking place specified in Part 4 of Schedule 9; or
- (d) between midnight and 8 a.m. Monday to Saturday or at any time on Sunday in a parking place specified in Part 5 of Schedule 9,

unless the vehicle is parked with a permit.

29B Permit parking in paying parking places

Articles 11, 12, 14, 15, 20 and 21 shall not apply to a vehicle that is parked with a permit in a paying parking place specified in Part 1, 2 or 3 of Schedule 8 that is within a zone –

- (a) at any time on a Saturday or a Sunday; or

- (b) between midnight and 9 a.m. and 5 p.m. and midnight on any other day.

29C Restriction on overnight use of paying parking places in zones

Notwithstanding Article 11, a vehicle shall not be parked –

- (a) between midnight and 9 a.m. or 10 p.m. and midnight on any day;
- (b) in a paying parking place specified in Part 1, 2 or 3 of Schedule 8 that is within a zone,

unless the vehicle is parked with a permit.

29D Restriction on use of loading or unloading areas in zones

Notwithstanding Article 39, a vehicle may only be parked without a permit, in a loading or unloading area specified in the first and second columns of the table in Part 1 of Schedule 10 that is within a zone, during the time specified in the fourth column of that table.”.

7 Article 32 amended

In Article 32 for paragraph (1)(a) there is substituted the following sub-paragraph –

- “(a) a resident’s parking permit in relation to the Cheapside Zone, the St. Mark’s Zone or the St. Thomas’ Zone shall be £200;”.

8 Article 39 amended

In Article 39(1) after the words “Subject to” there are inserted the words “Article 29D and”.

9 Schedule 4 amended

In Schedule 4 for the item relating to Great Union Road there is substituted the following item –

“Great Union Road	West side (between Devonshire Place and a point 2 yards north of the northern boundary of No. 77) “West side (between Rouge Bouillon and a point 19 yards north of the northern boundary of No. 77) East side (between Great Union Street and the southern boundary of No. 24) East side (between the northern boundary
-------------------	--

of No. 30 and the northern boundary of No. 36)
East side (between Rouge Bouillon and the northern boundary of 'Moreland House')".

10 Schedule 8 amended

In Schedule 8 –

(a) for Parts 1, 2, 3 and 4 there are substituted the following Parts –

“PART 1

(Article 11(1))

PAYING PARKING PLACES – 20 MINUTE LIMIT

Beresford Street	South side (between Halkett Street and a point 30 yards west of Bath Street)
Broad Street	North side (between a point 34 yards east of the western boundary of No. 36 and a point 6 yards further east)
Caledonia Place	East side (between a point 25 yards north of La Route de La Liberation and a point 26 yards further north)
Colomberie	South side (between a point 10 yards east of Roseville Street and a point 24 yards further east)
La Motte Street	North side (between the western boundary of No. 39 and a point 18 yards east)
Lewis Street	South side (between a point 16 yards west of Cheapside and a point 11 yards further west)
Minden Place	South side (between a point 14 yards west of Bath Street and a point 19 yards further west)
Museum Street	East side (between a point 10 yards north of Phillips Street and a point 12 yards further north)
New Street	West side (between a point 84 yards north of Burrard Street and a point 12 yards

Old St. John's Road	further north) West side (between a point 17 yards north of Cheapside and a point 12 yards further north)
Peirson Road	South side (between a point 24 yards east of Kensington Street and a point 14 yards further east) South side (between the western boundary of No. 13 and a point 3 yards to the west of the eastern boundary of No. 13) South side (between Lewis Lane and a point 10 yards east)
Pier Road	East side (between the northern boundary of Bas du Mont Flats and a point 19 yards north of their southern boundary)
Seale Street	North side (between a point 10 yards east of the eastern boundary of the Seaton Youth Club and the western boundary of No. 24)
St. James Street	East side (between a point 10 yards north of Chapel Lane and a point 18 yards further north)
Trinity Road	West side (between the southern boundary of No. 35 and the northern boundary of No. 39)
Val Plaisant	West side (between the southern boundary of 'Jersey Monumental' and a point 12 yards north)
York Street	West side (between a point opposite the northern side of Dumaresq Street and a point 15 yards north)

PART 2

(Article 11(1))

PAYING PARKING PLACES – 1 HOUR LIMIT

Ann Place	North side
Ann Street	East side (between a point 82 yards north of Charles Street and a point 12 yards south of the southern boundary of Fern

	Place)
Aquila Road	West side (between a point 16 yards north of Charles Street and a point 51 yards further north) East side (between a point 24 yards north of Devonshire Lane and a point 29 yards further north)
Burrard Street	East side (between Poonah Road and a point 22 yards south) South side (between Burrard Place and Don Street)
Cannon Street	North side (between the western boundary of Albert Flats and the eastern boundary of Agnes Flats)
Cattle Street	West side (between Minden Place and a point 39 yards north of Beresford Street)
Charles Street	North side (between Providence Street and a point 34 yards west of Ann Street)
Clare Street	North side (between the eastern boundary of No. 3 and a point 11 yards east)
Clarence Road	East side (between a point opposite the northern gable of No. 11 and a point 15 yards south) West side (between a point 13 yards north of Don Road and a point 24 yards further north)
Commercial Buildings	North side (between the western boundary of Harbour View Apartments and the western boundary of No. 5) West side (between the southern boundary of No. 26 and the southern boundary of No. 12)
Conway Street	East side (between a point 10 yards north of the southern boundary of the Pomme d'Or Hotel and a point 39 yards further north)
Devonshire Place	South side (between Hue Street and a point 30 yards eastwards)
Don Street	East side (between a point 46 yards north of Burrard Street and a point 12 yards further north) East side (between a point 18 yards north

	of Burrard Street and a point 14 yards further north)
Duhamel Place	East side
Dumaresq Street	North side (between a point 10 yards east of the western boundary of No. 12 and a point 22 yards further east)
	North side (between a point 53 yards east of the western boundary of No. 12 and a point 5 yards south of the northern boundary of the premises of B.G. Romeril and Company Limited)
	East side (between a point 47 yards south of the southern boundary of No. 5 Le Geyt Street and a point 11 yards further south)
Esplanade	North side (between a point 23 yards east of the eastern boundary of Marina Court and a point 10 yards west of Payn Street)
	North side (between a point 78 yards east of its junction with Castle Street and a point 34 yards further east)
Gloucester Street	South side (between the western boundary of No. 15 and the eastern boundary of the Opera House)
	South side (between a point 19 yards east of The Parade and a point 11 yards further east)
	North side (between a point 39 yards east of the Parade and a point 22 yards further east)
Great Union Road	East side (between the southern boundary of No. 24 and the northern boundary of No. 30)
Grenville Street	East side (between a point 22 yards north of Green Street and a point 18 yards further north)
	East side (between a point 61 yards north of Green Street and a point 54 yards further north)
Grosvenor Street	South side (between a point 5 yards east of the eastern boundary of No. 5 and the eastern boundary of No. 11 Grosvenor Terrace)

Halkett Place	<p>South side (between a point 15 yards east of the eastern boundary of No. 11 Grosvenor Terrace and a point 20 yards west of Clarence Road)</p> <p>East side (between Burrard Street and a point 20 yards north of Beresford Street)</p> <p>East side (between a point 27 yards north of Burrard Street and a point 2 yards north of the northern boundary of Halkett Villas)</p> <p>West side (between a point 8 yards north of the northern boundary of No. 51 and Burrard Street)</p> <p>West side (between a point 27 yards south of the northern boundary of the States Library and the southern boundary of the Mechanics Institute)</p>
Hope Street	<p>South side (between Wharf Street and a point 27 yards west of Bond Street)</p>
Hilary Street	<p>West side (between a point 7 yards north of the northern boundary of No. 14 and a point 15 yards further north)</p> <p>West side (between a point 18 yards north of La Motte Street and a point 12 yards further north)</p>
Hill Street	<p>North side (between a point 21 yards east of its junction with Halkett Place, and a point 45 yards further east)</p>
Hue Street	<p>West side (between a point 10 yards north of its southern junction with Dumaresq Street and a point 30 yards further north)</p>
Journeaux Street	<p>North side (between a point 10 yards west of Great Union Road and a point 12 yards further west)</p>
Kensington Place	<p>North side (between a point 31 yards west of the eastern boundary of Central Apartments and a point 10 yards further west)</p> <p>North side (between the eastern boundary of No. 21 and a point 28 yards further east)</p>
La Motte Street	<p>North side (between Hilary Street and a point 10 yards east of the western</p>

Parade, The (western arm)	boundary of No. 11) East side (between a point 43 yards south of Gloucester Street and a point 32 yards further south) West side (between a point 22 yards north of the northern boundary of the Town Hall and a point 11 yards further north) West side (between a point 42 yards north of the northern boundary of the Town Hall and a point 14 yards further north) West side (between a point 134 yards north of the northern boundary of the Town Hall and a point 11 yards further north) West side (between a point 30 yards north of Gloucester Street and a point 27 yards further north)
Parade, The (eastern arm)	East side (between Cannon Street and a point 58 yards north of Union Street) West side (between Cannon Street and a point 12 yards north of Union Street)
Patriotic Street	East side (between a point 31 yards north of the Esplanade and a point 25 yards further north)
Phillips Street	South side (between a point 26 yards east of Bath Street and a point 21 yards further east) South side (between a point 60 yards east of Bath Street and a point 21 yards further east)
Pier Road	East side (between a point 10 yards south of the northern boundary of Le Clos du Fort and a point 60 yards further south) East side (between a point 19 yards south of the northern boundary of Haut du Mont flats and a point 62 yards further south)
Providence Street	West side (between a point 34 yards north of Charles Street and a point 10 yards further north)
Regent Road	West side (between a point opposite the north side of La Chasse and a point 40 yards further north)

Roseville Street	East side (between Hastings Road and a point 20 yards south of Colomberie)
St. Aubin's Road	South side (between the eastern boundary of 'Watkins Villa' and a point 165 yards west of Tyneville Lane) South side (between the western boundary of 'Ebbtide' and a point 20 yards east of the western boundary of First Tower Methodist Church) South side (between the eastern boundary of No. 2 Romney Place and the western arm of Seafield Avenue)
Savile Street	East side (between Cannon Street and a point 28 yards north)
Seaton Place	North side (between the western boundary of No. 34 and a point 22 yards east of Gloucester Street)
Vauxhall Street	North side (between a point 6 yards east of the eastern boundary of No. 15 and a point 17 yards further east)
Victoria Street	South side (between a point 84 yards west of David Place and a point 40 yards further west)
Weighbridge Place	North side (between a point 17 yards west of its junction with Wharf Street and a point 15 yards further west)
Wharf Street	West side (between Conway Street and a point 31 yards north of Weighbridge Place)

PART 3

(Article 11(1))

PAYING PARKING PLACES – 2 HOUR LIMIT

Albert Street	South side (between a point 10 yards East of the Western boundary of 'Franchard' and a point 6 yards further East)
Brighton Road	East side (between Clearview Street and access road to Jane Sandeman Court)
Gas Place	South side (between a point 10 yards east of David Place and a point 10 yards

	further east)
Stopford Road	South side (between a point 69 yards east of David Place and Chevalier Road) North side (from a point 12 yards west of its junction with Byron Road west for a distance of 19 yards) North side (from a point 7 yards east of Byron Road eastwards for a distance of 7 yards) South side (from the western boundary of No. 72 west for a distance of 13 yards) South side (from the eastern boundary of No. 38 west for a distance of 13 yards)
Chevalier Road	East side (from its junction with Gas Place north to the northern boundary of No. 7) East side (from its junction with Stopford Road south to the northern boundary of No. 41)
Clairvale Road	West side (between the northern boundary of No. 4 Glenrose Place to a point 13 yards south) West side (between a point 10 yards north of the link road to Clearview Street and a point 6 yards further north)
Clarendon Road	East side (between a point 3 yards south of the southern boundary of No. 2 and a point 12 yards further south)
Clearview Street	West side (between the northern boundary of No. 53 and Brighton Road) West side (between the southern boundary of No. 7 and a point 6 yards south)
Dorset Street	North side (between a point 12 yards East of the Western boundary of No. 27 and a point 2 yards West of the Eastern boundary of No. 31)
Great Union Road	South side (from a point 2 yards north of the northern boundary of No. 77 and a point 17 yards further north)
Oxford Road	East side (from the southern boundary of No. 21 north to the northern boundary of No. 23)

	East side (from the northern boundary of No. 53 northwards to a point 6 yards south of the northern boundary of No. 57)
	East side (from its junction with Byron Lane south to the southern boundary of No. 61)
Parade Road	South side (between West Park Avenue and a point 40 yards further west)
Peirson Road	South side (between a point 26 yards east of the Esplanade and a point 30 yards further east)
Poonah Road	South side (between Aquila Road and a point 28 yards west)
Roussel Street	South side (between a point 32 yards west of Rouge Bouillon and a point 14 yards further west)
	South side (between a point 1 yard west of the eastern boundary of St. Mary's Court and a point 27 yards further west)
St. Marks Road	North Side (from a point 13 yards east of its junction with David Place eastwards for a distance of 60 yards)
Janvrin Road	West side (from its junction with Stopford Road north for a distance of 22 yards).
West Park Avenue	East side (from a point 6 yards south of the northern boundary of No. 1 eastwards for a distance of 17 yards)
Windsor Road	North side (between a point 14 yards west of its junction with Val Plaisant and a point 10 yards further west)

PART 3A

(Article 20(2)(a))

PARKING DISCS – 10 MINUTE LIMIT

Beresford Street	South side (between a point 14 yards east of its junction with Halkett Place and a point 35 yards further east)
------------------	---

PART 4

(Article 20(2)(b))

PARKING DISCS – 2 HOUR LIMIT

Dongola Road	South side
Hastings Road	North side (between a point 26 yards east of its junction with Roseville Street and a point 35 yards further east)
La Ruelle Pinel	North side (between the western entrance to Surville Cemetery and the eastern entrance to Surville Cemetery)
Roseville Street	East side (between La Route du Fort and a point 16 yards south of Hastings Road) East side (between a point 37 yards south of La Route du Fort and a point 4 yards north of the northern boundary of the property ‘Alphington’) East side (between a point 28 yards south of Croydon Road and the southern boundary of No. 87)
Westmount Road	East side (between a point 18 yards North of the Northern boundary of ‘Briez-izel’ and a point 48 yards further North) West side (between a point 25 yards North of the Southern boundary of the private lane leading to ‘Ponderosa’, ‘Rockferry’ and ‘Camden’ and a point 26 yards further North)”;

(b) Part 14 is deleted.

11 Schedule 9 substituted

For Schedule 9 there is substituted the following Schedule –

“SCHEDULE 9

(Articles 28 and 29A)

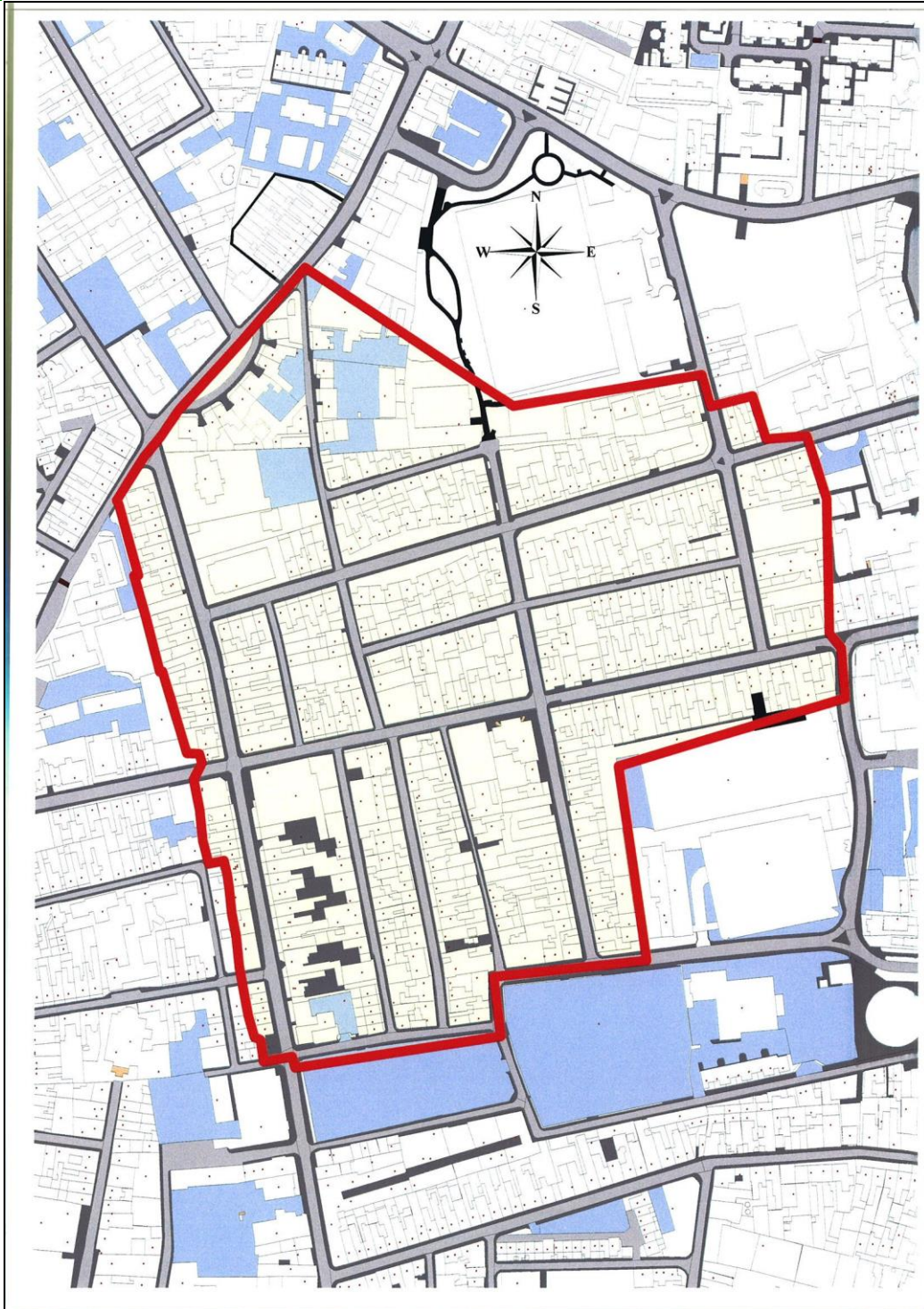
SAINT HELIER RESIDENTIAL AND BUSINESS PARKING ZONES

PART 1

(Article 28)

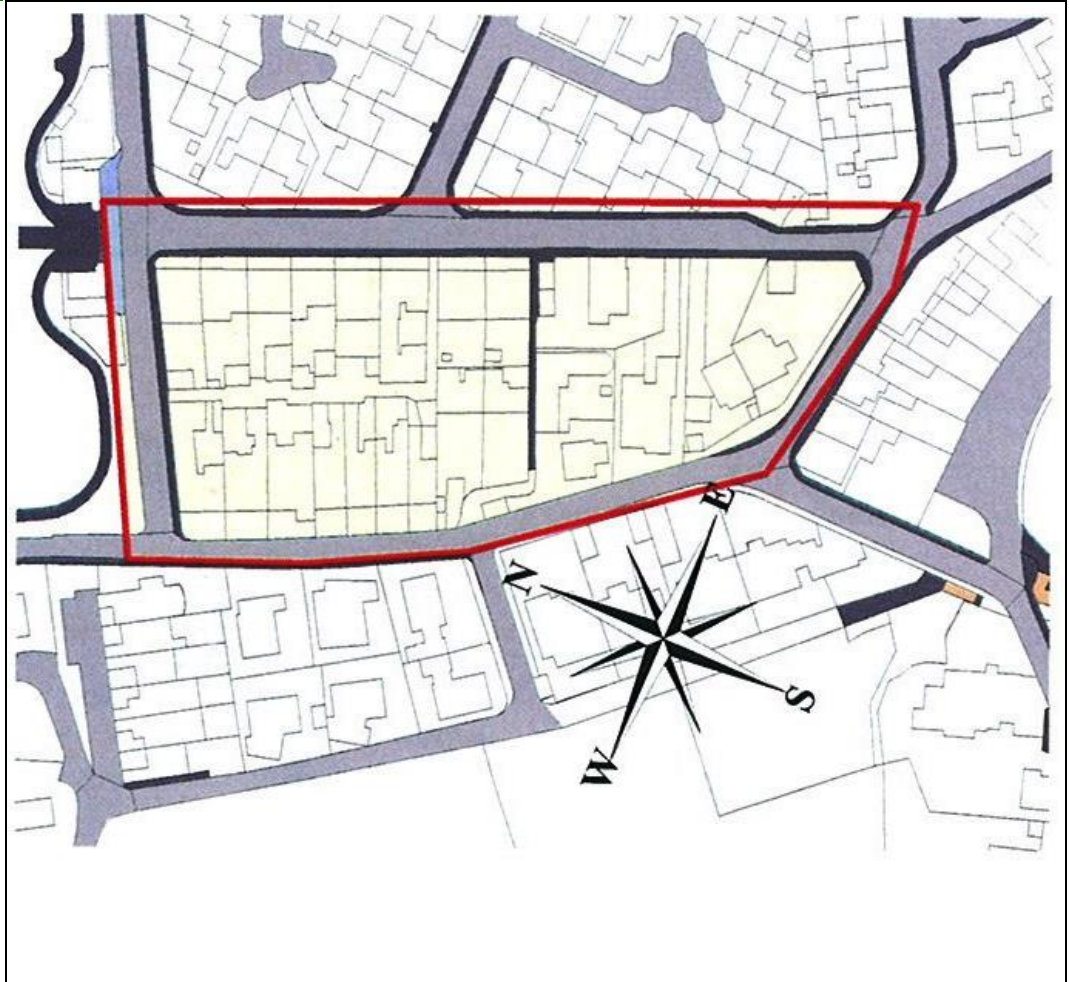
PLAN A

ST. MARK'S ZONE



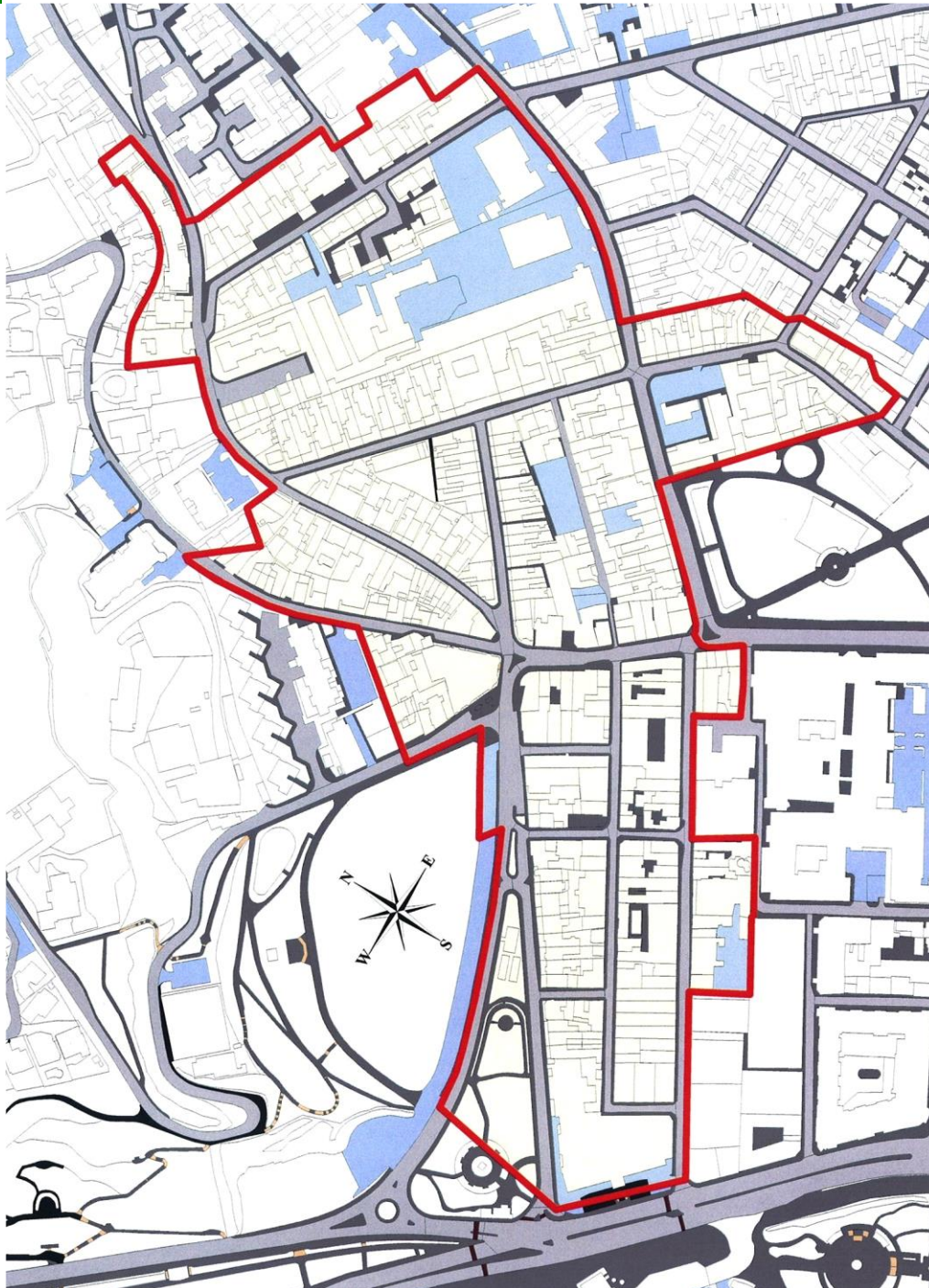
PLAN B

RICHMOND ROAD ZONE



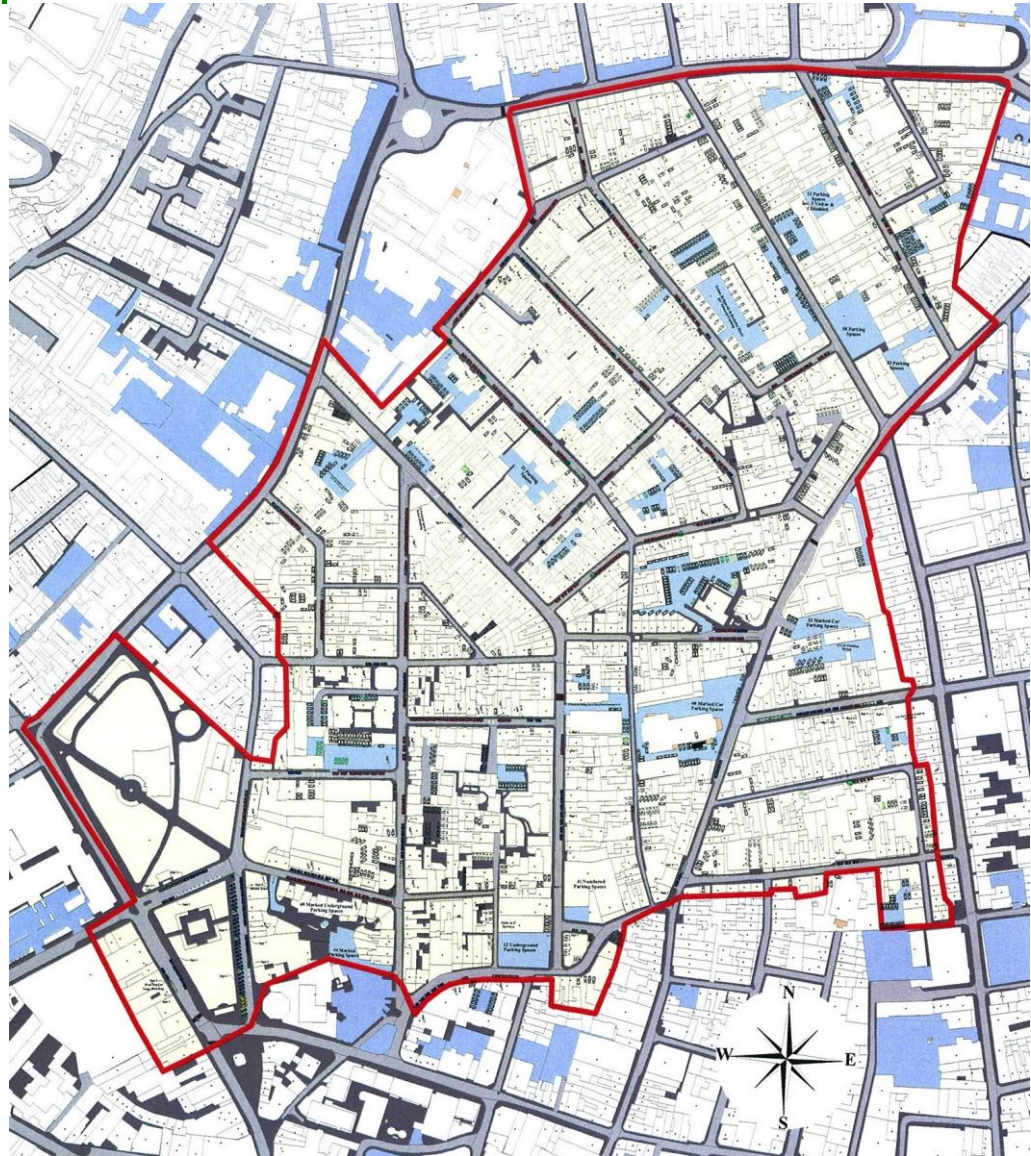
PLAN C

CHEAPSIDE ZONE



PLAN D

ST. THOMAS' ZONE



PART 2

(Article 29A(a))

ZONE PARKING PLACES RESERVED FOR PERMIT HOLDERS

Albert Street	North side (between a point 2 yards West of the Eastern boundary of No. 6 and a point 11 yards further East) South side (between a point 4 yards West of the Western boundary of No. 16 and a point 11 yards further East)
Apsley Road	West side (between a point 2 yards north of the northern boundary of No. 13 and a point 12 yards south)
Aquila Road	East side (between a point 60 yards north of Devonshire Lane and a point 16 yards further north) East side (between a point 96 yards north of Devonshire Lane and a point 23 yards further north) East side (between Journeaux Street and a point 20 yards north) East side (between Poonah Road and Great Union Road)
Brighton Road	East side (between access road to Jane Sandeman Court and Columbus Street) East side (between a point 24 yards south of Clairvale Road and a point 22 yards further south)
Byron Road	West side (between Stopford Road and a point 23 yards north) West side (between St. Mark's Road and a point 23 yards south)
Cannon Street	South side (between Lemprière Street and a point 7 yards east of the entrance to John Wesley Court)
Chevalier Road	East Side (from the northern boundary of No. 7 north to the southern boundary of No. 29) East side (from a point 3 yards south of the northern boundary of No. 29 to a point 3 yards north of the southern boundary of No. 41)
Clairvale Road	West side (between Rouge Bouillon and Brighton

	<p>Road)</p> <p>West side (between a point 13 yards south of the northern boundary of No. 4 Glenrose Place to the southern boundary of Goodwood Lodge)</p> <p>West side (between the northern boundary of No. 4 Rosslyn Villas and the southern boundary of No. 1 Verulam Place)</p> <p>South side (between a point 8 yards west of the western boundary of No. 2 and Midvale Road)</p> <p>West side (between a point 10 yards south of the link road to Clearview Street and a point 13 yards further south)</p>
Clarendon Road	<p>East side (between a point 5 yards south of the northern boundary of No. 22 and a point 3 yards north of the southern boundary of No. 14)</p> <p>East side (between Palmyra Road and a point 1 yard north of the northern boundary of the Washington Hotel)</p> <p>West side (between a point 7 yards south of the northern boundary of No. 31 and a point 6 yards south of the northern boundary of No. 29)</p> <p>West side (between a point 9 yards south of the northern boundary of No. 9 and a point 6 yards further south)</p>
Clearview Street	<p>West side (between a point 21 yards north of Albert Street and a point 2 yards north of the southern boundary of No. 53)</p> <p>West side (between the southern boundary of No. 7 and Albert Street)</p>
Columbus Street	<p>West side (between a point 19 yards north of the northern boundary of No. 31 and a point 17 yards north of Albert Street)</p>
Clare Street	<p>North side (between Aquila Road and a point 52 yards west)</p>
Devonshire Place	<p>South side (between Le Geyt Street and a point 20 yards west of the entrance to Devonia Close)</p>
Dorset Street	<p>North side (between a point 1 yard east of the western boundary of No. 27 and a point 11 yards further east)</p> <p>North side (between a point 10 yards west of the eastern boundary of No. 1 and a point 3 yards east of</p>

	<p>the western boundary of No. 5)</p> <p>South side (between a point 5 yards east of the eastern boundary of No. 4 and a point 4 yards west of the eastern boundary of No. 10)</p> <p>South side (between a point 2 yards east of the eastern boundary of No. 12 and a point 4 yards west of the eastern boundary of No. 20)</p>
Great Union Road	<p>East side (between the northern boundary of No. 36 and a point 6 yards south of the northern boundary of 'Moreland House')</p>
Janvrin Road	<p>West side (from a point 3 yards south of the north-eastern corner of No. 65 St. Mark's Road to a point 3 yards north of the south-east corner of the property 'Glasper')</p> <p>West side (from a point 22 yards north of its junction with Stopford Road north to its junction with Byron Lane)</p>
Journeaux Street	<p>North side (between Aquila Road and a point 34 yards west of Great Union Road)</p>
Kensington Place	<p>North side (between the eastern boundary of No. 21 and a point 22 yards south-west)</p>
Lewis Street	<p>South side (from the southern boundary of No. 9 to a point 12 yards further south)</p>
Old St. John's Road	<p>East side (between the northern boundary of No. 20 and a point 18 yards south)</p> <p>West side (from the north-east corner of the boundary of West Mount Park to a point 23 yards southwards)</p>
Oxford Road	<p>East side (from its junction with Stopford Road north to the southern boundary of No. 61)</p> <p>East side (from the northern boundary of No. 23 north to the northern boundary of No. 53)</p> <p>East side (from its junction with Byron Lane to its junction with St. Mark's Road)</p>
Parade Road	<p>South side (from a point 2 yards east of the northern corner of Le Verger sub-station boundary to a point 8 yards further east)</p> <p>South side (from a point 21 yards east of the northern corner of Le Verger sub-station boundary to a point 10 yards further east)</p>
Peirson Road	<p>South side (between a point 56 yards east of the Esplanade and the northern boundary of No. 26)</p>

	<p>South side (between the southern boundary of No. 25 and a point 3 yards north-east of the northern boundary of No. 25)</p> <p>South side (between a point 2 yards north of the southern boundary of No. 23 and the western boundary of No. 17)</p>
People's Park	<p>South-east side (between a point 34 yards south-west of Westmount Road to a point 32 yards further south-west)</p>
Pomona Road	<p>East side (between Pomona Lane and Poonah Road)</p> <p>West side (between a point 15 yards south of the junction with Rouge Bouillon and a point 10 yards north of the northern boundary of No. 19)</p>
Richmond Road	<p>West side (from its junction with the entrance to Le Clos de Debonaire to a point 2 yards north of the southern boundary of the property 'Rose Cottage')</p> <p>South side (between La Pouquelaye and a point 5 yards west of the north-eastern boundary of No. 8 Richmond Road)</p>
Roussel Street	<p>South side (from a point 3 yards south-east of the north-western boundary of St. Mary's Court to a point 30 yards further south-east)</p> <p>South side (from a point 4 yards north-west of the south-eastern boundary of Mont St. Roch to a point 4 yards further north-west)</p> <p>South side (from a point 2 yards north-west of the south-eastern boundary of Summerland Villa to the eastern boundary of Melrose)</p>
Savile Street	<p>East side (from a point 28 yards north of Cannon Street and a point 22 yards further north)</p>
St. Mark's Road	<p>North side (from its junction with Byron Road east to a point 17 yards from its junction with Oxford Road)</p> <p>North side (from its junction with Oxford Road east to a point 6 yards east of the eastern boundary of No. 46)</p> <p>North side (from its junction with Oxford Road westwards for a distance of 17 yards)</p>
Stopford Road	<p>North side (between Oxford Road and a point 47 yards east of Byron Road)</p> <p>North side (between a point 3 yards east of its</p>

	junction with St. Mark's Lane and a point 10 yards further east)
	South side (from a point 13 yards west of the western boundary of No. 72 west to the eastern boundary of No. 38)
Victoria Street	South side (between a point 64 yards west of David Place and a point 20 yards further west)
Westmount Road	North side (between a point 16 yards west of Cheapside and a point 14 yards further west)
West Park Avenue	East side (from a point 11 yards north of the northern boundary of No. 1 to a point 1 yard south-west of the northern boundary of No. 33)
Winchester Street	South side (between the western boundary of No. 18 and a point 18 yards east)
Windsor Road	North side (between a point 24 yards west of its junction with Val Plaisant and the entrance to Caesarea Court Car Park)
	South side (between a point 15 yards west of its junction with Val Plaisant and a point 4 yards west of the eastern boundary of No. 24)

PART 3

(Article 29A(b))

**ZONE PARKING PLACES RESERVED FOR PERMIT HOLDERS
BETWEEN 6 P.M. AND 8 A.M. ON ANY DAY**

Peirson Road	South side (from a point 3 yards north-east of the northern boundary of No. 25 to a point 2 yards north of the southern boundary of No. 23)
St. Mark's Road	North side (from a point 13 yards east of its junction with David Place westward for a distance of 5 yards)
Stopford Road	North side (between a point 13 yards east from the junction with St. Mark's Lane and a point 8 yards further east)
Victoria Street	South side (between a point 51 yards west of David Place and a point 13 yards further west)

PART 4

(Article 29A(c))

**ZONE PARKING PLACES RESERVED FOR PERMIT HOLDERS
BETWEEN 6 P.M. AND 5 A.M. MONDAY TO SATURDAY AND AT
ANY TIME ON A SUNDAY**

Aquila Road	East side (between Devonshire Lane and a point 24 yards north)
Columbus Street	West side (between Albert Street and a point 17 yards north)
Dorset Street	North side (between Clearview Street and a point 2 yards west of the eastern boundary of No. 31)
Parade, The (western arm)	West side (between a point 123 yards north of the northern boundary of the Town Hall and a point 11 yards further north)
Val Plaisant	West side (between a point 12 yards north of the southern boundary of 'Jersey Monument' and the southern boundary of No. 1)
Victoria Street	South side (between a point 124 yards west of David Place and a point 28 yards further west)

PART 5

(Article 29A(d))

**ZONE PARKING PLACES RESERVED FOR PERMIT HOLDERS
BETWEEN MIDNIGHT. AND 8 A.M. MONDAY TO SATURDAY AND
AT ANY TIME ON A SUNDAY**

Aquila Road	East side (between a point 5 yards north of Poonah Land and a point 7 yards further north)".
-------------	--

12 Schedule 10 amended

In Schedule 10 –

- (a) for the item relating to Aquila Road there is substituted the following item –

"Aquila Road	East side (between Devonshire Lane and a point 24 yards north)	20 minutes	5 a.m. to 6 p.m. Monday to Saturday
	East side (between a point 5 yards north of Poonah Lane and a point 7 yards further north)	20 minutes	8 a.m. to 12 Midnight. Monday to Saturday";

- (b) the item relating to Brighton Road is deleted;
- (c) the item relating to Journeaux Street is deleted; and
- (d) after the item relating to Val Plaisant there is inserted the following item –

"Victoria Street	South side (between a point 124 yards west of David Place and a point 28 yards further west)	20 minutes	5 a.m. to 6 p.m. Monday to Saturday".
------------------	--	------------	--

13 Schedule 1 to the Road Traffic (Disabled Persons) (Parking) (Jersey) Order 2002 amended

In Schedule 1 to the Road Traffic (Disabled Persons) (Parking) (Jersey) Order 2002³ under the heading "**Parking places – 1 hour limit**", the following item is added after the item "Parade, The (eastern arm)" –

"Savile Street	East side (from a point 50 yards north of the north side of Cannon Street and a point 5 yards further north)".
----------------	--

14 Citation and commencement

- (1) This Order may be cited as the Road Traffic (St. Helier Amendments) (No. 2) (Jersey) Order 2009.
- (2) This Article and Articles 1 and 2 shall come into force 7 days after this Order is made.
- (3) The remainder of this Order shall come into force on 13th January 2010.

CONNÉTABLE M.K. JACKSON OF ST. BRELADE

Minister for Transport and Technical Services

-
- ¹ *chapter 25.550*
² *chapter 25.550.50*
³ *chapter 25.550.24*